



Start: 2025-10-17
End: 2025-10-24
Times: 0:00:00-23:59:59

Speed Range: 1-150 mph
Violation Threshold: 10
Lanes Included: 1, 2

Speed

Speed Limit	25 mph
85th Percentile Speed	31 mph
50th Percentile Speed	26 mph
Average Speed	25.2 mph
Pace Speed Range (10 mph)	21 - 31 mph
Max Speed	58 mph
Min Speed	5 mph

Vehicles

Total Vehicles	4701 counts
85th Percentile Vehicles	4241 counts

Volumes

	Time	5 Day (Mon-Fri)	7 Day (Sun-Sat)
ADT		643	587
AM Peak	8:00 - 9:00	55	46
PM Peak	17:00 - 18:00	64	56
	Over Threshold	% Violators	Avg Violator Speed
Tuesday	11	1.6	37.5
Friday	16	1.2	37.6
Saturday	10	2.3	37.3
Sunday	12	3.0	37.6
Wednesday	9	1.4	39.8
Thursday	19	2.8	38.4
Monday	12	2.2	38.6

Class Counts

	Number	%
Small (Class 1)	64	1.4
Medium (Class 2-3)	4382	93.2
Large (Class 4-12)	255	5.4



Start: 2025-10-17
End: 2025-10-24
Times: 0:00:00-23:59:59

Speed Range: 1-150 mph
Violation Threshold: 10
Lanes Included: 1, 2

Speed

Speed Limit	25 mph
85th Percentile Speed	22 mph
50th Percentile Speed	18 mph
Average Speed	17.9 mph
Pace Speed Range (10 mph)	13 - 23 mph
Max Speed	54 mph
Min Speed	5 mph

Vehicles

Total Vehicles	6845 counts
85th Percentile Vehicles	6061 counts

Volumes

	Time	5 Day (Mon-Fri)	7 Day (Sun-Sat)
ADT		910	855
AM Peak	7:00 - 8:00	72	58
PM Peak	16:00 - 17:00	80	74
	Over Threshold	% Violators	Avg Violator Speed
Tuesday	2	0.2	37.0
Friday	7	0.4	42.9
Saturday	0	0.0	0.0
Sunday	0	0.0	0.0
Wednesday	2	0.2	37.0
Thursday	0	0.0	0.0
Monday	3	0.4	38.3

Class Counts

	Number	%
Small (Class 1)	528	7.7
Medium (Class 2-3)	6035	88.2
Large (Class 4-12)	282	4.1



Start: 2025-11-01
End: 2025-11-08
Times: 0:00:00-23:59:59

Speed Range: 1-150 mph
Violation Threshold: 10
Lanes Included: 1, 2

Speed

Speed Limit	25 mph
85th Percentile Speed	30 mph
50th Percentile Speed	26 mph
Average Speed	26.1 mph
Pace Speed Range (10 mph)	21 - 31 mph
Max Speed	53 mph
Min Speed	6 mph

Vehicles

Total Vehicles	6803 counts
85th Percentile Vehicles	5865 counts

Volumes

	Time	5 Day (Mon-Fri)	7 Day (Sun-Sat)
ADT		940	850
AM Peak	8:00 - 9:00	74	57
PM Peak	17:00 - 18:00	95	79
	Over Threshold	% Violators	Avg Violator Speed
Sunday	10	1.7	37.1
Monday	14	1.6	36.8
Tuesday	22	2.4	37.6
Wednesday	22	2.3	38.0
Thursday	20	2.1	38.3
Friday	24	2.4	38.7
Saturday	28	1.9	38.4

Class Counts

	Number	%
Small (Class 1)	53	0.8
Medium (Class 2-3)	6542	96.2
Large (Class 4-12)	208	3.1



Start: 2025-11-01
End: 2025-11-08
Times: 0:00:00-23:59:59

Speed Range: 1-150 mph
Violation Threshold: 10
Lanes Included: 1, 2

Speed

Speed Limit	25 mph
85th Percentile Speed	22 mph
50th Percentile Speed	17 mph
Average Speed	17.5 mph
Pace Speed Range (10 mph)	12 - 22 mph
Max Speed	42 mph
Min Speed	5 mph

Vehicles

Total Vehicles	1477 counts
85th Percentile Vehicles	1270 counts

Volumes

	Time	5 Day (Mon-Fri)	7 Day (Sun-Sat)
ADT		218	184
AM Peak	8:00 - 9:00	22	15
PM Peak	15:00 - 16:00	21	18
	Over Threshold	% Violators	Avg Violator Speed
Sunday	1	0.8	42.0
Monday	0	0.0	0.0
Tuesday	1	0.4	36.0
Wednesday	1	0.5	39.0
Thursday	1	0.4	37.0
Friday	1	0.5	38.0
Saturday	0	0.0	0.0

Class Counts

	Number	%
Small (Class 1)	87	5.9
Medium (Class 2-3)	1301	88.1
Large (Class 4-12)	89	6.0



Start: 2025-10-17
End: 2025-10-24
Times: 0:00:00-23:59:59

Traffic Volume by Direction

Yeonas Dr SW, WB

Length Range: 0-500 ft

Speed Range: 1-150 mph

Lanes Included: 1, 2

Date	Time	Direction	Volume
2025-10-17	0:00	EB	2
	0:00	WB	2
	1:00	EB	2
	3:00	EB	1
	4:00	EB	1
	4:00	WB	1
	5:00	EB	2
	5:00	WB	3
	6:00	EB	11
	6:00	WB	8
	7:00	EB	30
	7:00	WB	23
	8:00	EB	24
	8:00	WB	23
	9:00	EB	17
	9:00	WB	22
	10:00	EB	25
	10:00	WB	19
	11:00	EB	17
	11:00	WB	18
	12:00	EB	19
	12:00	WB	23
	13:00	EB	19
	13:00	WB	19
	14:00	EB	29
	14:00	WB	23
	15:00	EB	28
	15:00	WB	23
	16:00	EB	30
	16:00	WB	25



Start: 2025-10-17
End: 2025-10-24
Times: 0:00:00-23:59:59

Traffic Volume by Direction

Yeonas Dr SW, WB

Length Range: 0-500 ft

Speed Range: 1-150 mph

Lanes Included: 1, 2

Date	Time	Direction	Volume
	17:00	EB	39
	17:00	WB	22
	18:00	EB	27
	18:00	WB	21
	19:00	EB	14
	19:00	WB	20
	20:00	EB	11
	20:00	WB	7
	21:00	EB	10
	21:00	WB	12
	22:00	EB	10
	22:00	WB	4
	23:00	EB	3
	23:00	WB	3
2025-10-18	0:00	EB	1
	0:00	WB	2
	2:00	EB	2
	4:00	WB	1
	5:00	EB	1
	5:00	WB	1
	6:00	EB	2
	6:00	WB	3
	7:00	EB	9
	7:00	WB	6
	8:00	EB	15
	8:00	WB	6
	9:00	EB	11
	9:00	WB	14
	10:00	EB	19
	10:00	WB	18



Start: 2025-10-17
End: 2025-10-24
Times: 0:00:00-23:59:59

Traffic Volume by Direction

Yeonas Dr SW, WB

Length Range: 0-500 ft
Speed Range: 1-150 mph
Lanes Included: 1, 2

Date	Time	Direction	Volume
	11:00	EB	4
	11:00	WB	6
	12:00	EB	10
	12:00	WB	13
	13:00	EB	12
	13:00	WB	12
	14:00	EB	12
	14:00	WB	18
	15:00	EB	18
	15:00	WB	22
	16:00	EB	15
	16:00	WB	9
	17:00	EB	17
	17:00	WB	18
	18:00	EB	25
	18:00	WB	20
	19:00	EB	16
	19:00	WB	19
	20:00	EB	7
	20:00	WB	12
	21:00	EB	4
	21:00	WB	11
	22:00	EB	9
	22:00	WB	7
	23:00	EB	5
	23:00	WB	9
2025-10-19	0:00	EB	1
	0:00	WB	2
	1:00	EB	2
	1:00	WB	3



Start: 2025-10-17
End: 2025-10-24
Times: 0:00:00-23:59:59

Traffic Volume by Direction

Yeonas Dr SW, WB

Length Range: 0-500 ft
Speed Range: 1-150 mph
Lanes Included: 1, 2

Date	Time	Direction	Volume
	3:00	EB	1
	3:00	WB	1
	4:00	EB	1
	5:00	WB	1
	6:00	EB	3
	6:00	WB	2
	7:00	EB	4
	7:00	WB	1
	8:00	EB	12
	8:00	WB	4
	9:00	EB	4
	9:00	WB	12
	10:00	EB	21
	10:00	WB	10
	11:00	EB	10
	11:00	WB	24
	12:00	EB	15
	12:00	WB	13
	13:00	EB	16
	13:00	WB	17
	14:00	EB	18
	14:00	WB	8
	15:00	EB	19
	15:00	WB	17
	16:00	EB	18
	16:00	WB	14
	17:00	EB	12
	17:00	WB	19
	18:00	EB	14
	18:00	WB	13



Start: 2025-10-17
End: 2025-10-24
Times: 0:00:00-23:59:59

Traffic Volume by Direction

Yeonas Dr SW, WB

Length Range: 0-500 ft

Speed Range: 1-150 mph

Lanes Included: 1, 2

Date	Time	Direction	Volume
	19:00	EB	19
	19:00	WB	14
	20:00	EB	7
	20:00	WB	10
	21:00	EB	4
	21:00	WB	4
	22:00	EB	3
	22:00	WB	5
	23:00	EB	1
	23:00	WB	2
2025-10-20	0:00	EB	2
	0:00	WB	2
	1:00	EB	2
	3:00	EB	2
	3:00	WB	1
	4:00	EB	1
	4:00	WB	1
	5:00	EB	2
	5:00	WB	3
	6:00	EB	9
	6:00	WB	7
	7:00	EB	20
	7:00	WB	11
	8:00	EB	27
	8:00	WB	31
	9:00	EB	20
	9:00	WB	19
	10:00	EB	11
	10:00	WB	11
	11:00	EB	17



Start: 2025-10-17
End: 2025-10-24
Times: 0:00:00-23:59:59

Traffic Volume by Direction

Yeonas Dr SW, WB

Length Range: 0-500 ft
Speed Range: 1-150 mph
Lanes Included: 1, 2

Date	Time	Direction	Volume
	11:00	WB	15
	12:00	EB	9
	12:00	WB	14
	13:00	EB	15
	13:00	WB	13
	14:00	EB	12
	14:00	WB	12
	15:00	EB	23
	15:00	WB	11
	16:00	EB	26
	16:00	WB	21
	17:00	EB	34
	17:00	WB	25
	18:00	EB	16
	18:00	WB	23
	19:00	EB	16
	19:00	WB	20
	20:00	EB	9
	20:00	WB	14
	21:00	EB	9
	21:00	WB	6
	22:00	EB	3
	22:00	WB	2
	23:00	EB	3
	23:00	WB	2
2025-10-21	0:00	EB	1
	1:00	EB	1
	2:00	EB	1
	2:00	WB	1
	3:00	EB	1



Start: 2025-10-17
End: 2025-10-24
Times: 0:00:00-23:59:59

Traffic Volume by Direction

Yeonas Dr SW, WB

Length Range: 0-500 ft
Speed Range: 1-150 mph
Lanes Included: 1, 2

Date	Time	Direction	Volume
	4:00	EB	2
	4:00	WB	1
	5:00	EB	1
	5:00	WB	3
	6:00	EB	13
	6:00	WB	10
	7:00	EB	23
	7:00	WB	25
	8:00	EB	26
	8:00	WB	28
	9:00	EB	22
	9:00	WB	20
	10:00	EB	20
	10:00	WB	23
	11:00	EB	17
	11:00	WB	13
	12:00	EB	14
	12:00	WB	19
	13:00	EB	21
	13:00	WB	15
	14:00	EB	27
	14:00	WB	22
	15:00	EB	39
	15:00	WB	22
	16:00	EB	36
	16:00	WB	28
	17:00	EB	42
	17:00	WB	21
	18:00	EB	22
	18:00	WB	21



Start: 2025-10-17
End: 2025-10-24
Times: 0:00:00-23:59:59

Traffic Volume by Direction

Yeonas Dr SW, WB

Length Range: 0-500 ft
Speed Range: 1-150 mph
Lanes Included: 1, 2

Date	Time	Direction	Volume
	19:00	EB	15
	19:00	WB	20
	20:00	EB	12
	20:00	WB	4
	21:00	EB	7
	21:00	WB	11
	22:00	EB	4
	22:00	WB	5
	23:00	EB	3
	23:00	WB	1
2025-10-22	0:00	WB	1
	1:00	EB	1
	2:00	EB	1
	5:00	EB	2
	5:00	WB	3
	6:00	EB	8
	6:00	WB	7
	7:00	EB	28
	7:00	WB	16
	8:00	EB	27
	8:00	WB	25
	9:00	EB	25
	9:00	WB	18
	10:00	EB	18
	10:00	WB	17
	11:00	EB	13
	11:00	WB	16
	12:00	EB	21
	12:00	WB	22
	13:00	EB	16



Start: 2025-10-17
End: 2025-10-24
Times: 0:00:00-23:59:59

Traffic Volume by Direction

Yeonas Dr SW, WB

Length Range: 0-500 ft
Speed Range: 1-150 mph
Lanes Included: 1, 2

Date	Time	Direction	Volume
	13:00	WB	30
	14:00	EB	20
	14:00	WB	16
	15:00	EB	30
	15:00	WB	21
	16:00	EB	40
	16:00	WB	28
	17:00	EB	39
	17:00	WB	30
	18:00	EB	31
	18:00	WB	21
	19:00	EB	21
	19:00	WB	13
	20:00	EB	7
	20:00	WB	10
	21:00	EB	10
	21:00	WB	4
	22:00	WB	2
	23:00	EB	2
	23:00	WB	2
2025-10-23	3:00	EB	1
	3:00	WB	1
	4:00	WB	1
	5:00	EB	3
	5:00	WB	7
	6:00	EB	18
	6:00	WB	16
	7:00	EB	23
	7:00	WB	21
	8:00	EB	37



Start: 2025-10-17
End: 2025-10-24
Times: 0:00:00-23:59:59

Traffic Volume by Direction

Yeonas Dr SW, WB

Length Range: 0-500 ft

Speed Range: 1-150 mph

Lanes Included: 1, 2

Date	Time	Direction	Volume
	8:00	WB	29
	9:00	EB	12
	9:00	WB	24
	10:00	EB	8
	10:00	WB	24
	11:00	EB	20
	11:00	WB	21
	12:00	EB	14
	12:00	WB	10
	13:00	EB	23
	13:00	WB	12
	14:00	EB	29
	14:00	WB	9
	15:00	EB	34
	15:00	WB	11
	16:00	EB	44
	16:00	WB	17
	17:00	EB	48
	17:00	WB	25
	18:00	EB	32
	18:00	WB	23
	19:00	EB	8
	19:00	WB	15
	20:00	EB	12
	20:00	WB	10
	21:00	EB	9
	21:00	WB	11
	22:00	EB	3
	22:00	WB	7
	23:00	EB	1



Start: 2025-10-17
End: 2025-10-24
Times: 0:00:00-23:59:59

Traffic Volume by Direction

Yeonas Dr SW, WB

Length Range: 0-500 ft

Speed Range: 1-150 mph

Lanes Included: 1, 2

Date	Time	Direction	Volume
	23:00	WB	3
2025-10-24	1:00	WB	1
	2:00	WB	1
	3:00	EB	1
	4:00	EB	1
	4:00	WB	1
	5:00	EB	2
	5:00	WB	2
	6:00	EB	13
	6:00	WB	10
	7:00	EB	20
	7:00	WB	13
	8:00	EB	30
	8:00	WB	27
	9:00	EB	18
	9:00	WB	18
	10:00	EB	22
	10:00	WB	27
	11:00	EB	11
	11:00	WB	7
	12:00	EB	2
	13:00	EB	11
	13:00	WB	10
	14:00	EB	18
	14:00	WB	19
	15:00	EB	29
	15:00	WB	27
	16:00	EB	28
	16:00	WB	28
	17:00	EB	33



Start: 2025-10-17
End: 2025-10-24
Times: 0:00:00-23:59:59

Traffic Volume by Direction

Yeonas Dr SW, WB

Length Range: 0-500 ft
Speed Range: 1-150 mph
Lanes Included: 1, 2

Date	Time	Direction	Volume
	17:00	WB	29
	18:00	EB	21
	18:00	WB	19
	19:00	EB	10
	19:00	WB	17
	20:00	EB	13
	20:00	WB	7
	21:00	EB	15
	21:00	WB	15
	22:00	EB	3
	22:00	WB	11
	23:00	EB	2
	23:00	WB	2
Total			4701



Traffic Volume by Direction

Yeonas Dr SW, WB

Start: 2025-10-17

End: 2025-10-24

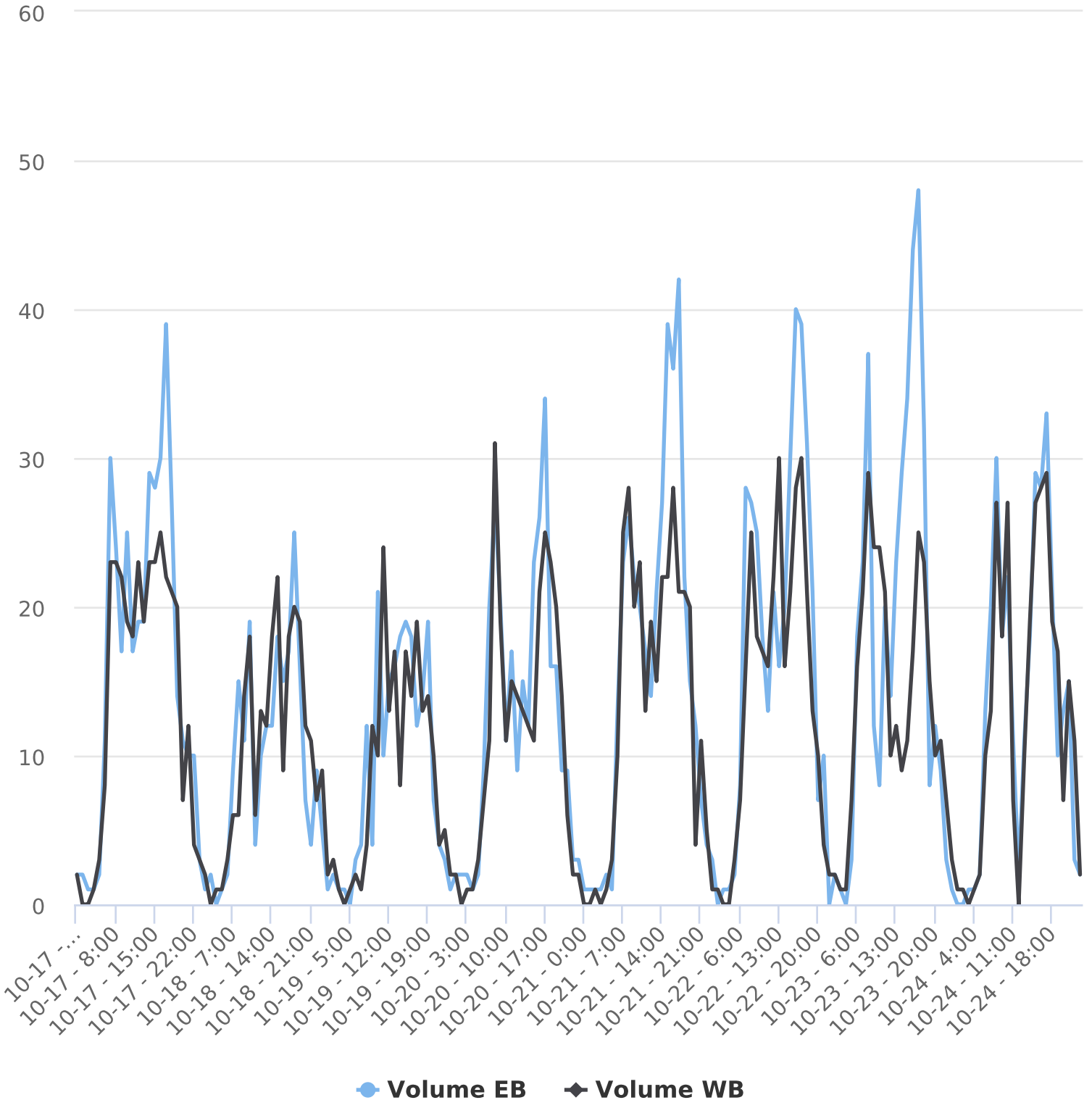
Times: 0:00:00-23:59:59

Length Range: 0-500 ft

Speed Range: 1-150 mph

Lanes Included: 1, 2

Volume by Direction





Start: 2025-10-17
End: 2025-10-24
Times: 0:00:00-23:59:59

Traffic Volume by Direction

Desale St SW, SB

Length Range: 0-500 ft
Speed Range: 1-150 mph
Lanes Included: 1, 2

Date	Time	Direction	Volume
2025-10-17	0:00	NB	2
	0:00	SB	1
	1:00	SB	1
	2:00	NB	1
	2:00	SB	2
	3:00	NB	1
	3:00	SB	1
	4:00	NB	4
	4:00	SB	1
	5:00	NB	3
	5:00	SB	3
	6:00	NB	13
	6:00	SB	14
	7:00	NB	45
	7:00	SB	39
	8:00	NB	35
	8:00	SB	31
	9:00	NB	36
	9:00	SB	25
	10:00	NB	40
	10:00	SB	29
	11:00	NB	24
	11:00	SB	29
	12:00	NB	30
	12:00	SB	27
	13:00	NB	25
	13:00	SB	25
	14:00	NB	42
	14:00	SB	38
	15:00	NB	41



Start: 2025-10-17
End: 2025-10-24
Times: 0:00:00-23:59:59

Traffic Volume by Direction

Desale St SW, SB

Length Range: 0-500 ft
Speed Range: 1-150 mph
Lanes Included: 1, 2

Date	Time	Direction	Volume
	15:00	SB	41
	16:00	NB	30
	16:00	SB	34
	17:00	NB	50
	17:00	SB	32
	18:00	NB	36
	18:00	SB	34
	19:00	NB	26
	19:00	SB	30
	20:00	NB	11
	20:00	SB	11
	21:00	NB	10
	21:00	SB	9
	22:00	NB	5
	22:00	SB	6
	23:00	NB	2
	23:00	SB	2
2025-10-18	0:00	NB	2
	0:00	SB	4
	3:00	NB	3
	4:00	NB	1
	5:00	NB	3
	5:00	SB	3
	6:00	NB	5
	6:00	SB	4
	7:00	NB	17
	7:00	SB	7
	8:00	NB	25
	8:00	SB	14
	9:00	NB	30



Start: 2025-10-17
End: 2025-10-24
Times: 0:00:00-23:59:59

Traffic Volume by Direction

Desale St SW, SB

Length Range: 0-500 ft
Speed Range: 1-150 mph
Lanes Included: 1, 2

Date	Time	Direction	Volume
	9:00	SB	17
	10:00	NB	32
	10:00	SB	32
	11:00	NB	30
	11:00	SB	24
	12:00	NB	28
	12:00	SB	27
	13:00	NB	29
	13:00	SB	31
	14:00	NB	35
	14:00	SB	23
	15:00	NB	26
	15:00	SB	26
	16:00	NB	34
	16:00	SB	31
	17:00	NB	19
	17:00	SB	21
	18:00	NB	36
	18:00	SB	27
	19:00	NB	19
	19:00	SB	22
	20:00	NB	9
	20:00	SB	17
	21:00	NB	10
	21:00	SB	15
	22:00	NB	16
	22:00	SB	16
	23:00	NB	8
	23:00	SB	6
2025-10-19	0:00	NB	3



Start: 2025-10-17
End: 2025-10-24
Times: 0:00:00-23:59:59

Traffic Volume by Direction

Desale St SW, SB

Length Range: 0-500 ft
Speed Range: 1-150 mph
Lanes Included: 1, 2

Date	Time	Direction	Volume
	0:00	SB	4
	1:00	NB	3
	1:00	SB	3
	2:00	SB	2
	4:00	NB	1
	5:00	NB	2
	6:00	NB	5
	6:00	SB	2
	7:00	NB	6
	7:00	SB	2
	8:00	NB	12
	8:00	SB	7
	9:00	NB	21
	9:00	SB	15
	10:00	NB	32
	10:00	SB	21
	11:00	NB	19
	11:00	SB	25
	12:00	NB	28
	12:00	SB	28
	13:00	NB	26
	13:00	SB	24
	14:00	NB	19
	14:00	SB	26
	15:00	NB	29
	15:00	SB	27
	16:00	NB	21
	16:00	SB	28
	17:00	NB	16
	17:00	SB	20



Start: 2025-10-17
End: 2025-10-24
Times: 0:00:00-23:59:59

Traffic Volume by Direction

Desale St SW, SB

Length Range: 0-500 ft
Speed Range: 1-150 mph
Lanes Included: 1, 2

Date	Time	Direction	Volume
	18:00	NB	20
	18:00	SB	12
	19:00	NB	16
	19:00	SB	21
	20:00	NB	12
	20:00	SB	13
	21:00	NB	4
	21:00	SB	9
	22:00	NB	5
	22:00	SB	3
	23:00	NB	2
	23:00	SB	2
2025-10-20	0:00	NB	2
	0:00	SB	1
	3:00	NB	1
	4:00	NB	2
	4:00	SB	1
	5:00	NB	4
	5:00	SB	3
	6:00	NB	15
	6:00	SB	10
	7:00	NB	20
	7:00	SB	19
	8:00	NB	24
	8:00	SB	29
	9:00	NB	28
	9:00	SB	19
	10:00	NB	23
	10:00	SB	25
	11:00	NB	30



Start: 2025-10-17
End: 2025-10-24
Times: 0:00:00-23:59:59

Traffic Volume by Direction

Desale St SW, SB

Length Range: 0-500 ft
Speed Range: 1-150 mph
Lanes Included: 1, 2

Date	Time	Direction	Volume
	11:00	SB	12
	12:00	NB	17
	12:00	SB	24
	13:00	NB	24
	13:00	SB	18
	14:00	NB	33
	14:00	SB	15
	15:00	NB	32
	15:00	SB	15
	16:00	NB	33
	16:00	SB	34
	17:00	NB	35
	17:00	SB	26
	18:00	NB	26
	18:00	SB	20
	19:00	NB	17
	19:00	SB	22
	20:00	NB	11
	20:00	SB	17
	21:00	NB	10
	21:00	SB	12
	22:00	NB	2
	22:00	SB	3
	23:00	NB	3
	23:00	SB	4
2025-10-21	0:00	SB	2
	1:00	NB	1
	1:00	SB	2
	2:00	NB	1
	3:00	SB	1



Start: 2025-10-17
End: 2025-10-24
Times: 0:00:00-23:59:59

Traffic Volume by Direction

Desale St SW, SB

Length Range: 0-500 ft
Speed Range: 1-150 mph
Lanes Included: 1, 2

Date	Time	Direction	Volume
	4:00	NB	5
	5:00	NB	5
	5:00	SB	3
	6:00	NB	12
	6:00	SB	13
	7:00	NB	46
	7:00	SB	35
	8:00	NB	29
	8:00	SB	44
	9:00	NB	36
	9:00	SB	29
	10:00	NB	25
	10:00	SB	23
	11:00	NB	17
	11:00	SB	12
	12:00	NB	16
	12:00	SB	21
	13:00	NB	25
	13:00	SB	32
	14:00	NB	44
	14:00	SB	29
	15:00	NB	37
	15:00	SB	45
	16:00	NB	47
	16:00	SB	39
	17:00	NB	26
	17:00	SB	34
	18:00	NB	30
	18:00	SB	29
	19:00	NB	27



Start: 2025-10-17
End: 2025-10-24
Times: 0:00:00-23:59:59

Traffic Volume by Direction

Desale St SW, SB

Length Range: 0-500 ft
Speed Range: 1-150 mph
Lanes Included: 1, 2

Date	Time	Direction	Volume
	19:00	SB	26
	20:00	NB	15
	20:00	SB	15
	21:00	NB	10
	21:00	SB	17
	22:00	NB	6
	22:00	SB	3
	23:00	NB	3
	23:00	SB	4
2025-10-22	0:00	NB	1
	0:00	SB	1
	1:00	NB	1
	2:00	NB	2
	4:00	NB	2
	4:00	SB	1
	5:00	NB	7
	5:00	SB	2
	6:00	NB	15
	6:00	SB	12
	7:00	NB	42
	7:00	SB	36
	8:00	NB	27
	8:00	SB	37
	9:00	NB	36
	9:00	SB	27
	10:00	NB	22
	10:00	SB	18
	11:00	NB	35
	11:00	SB	21
	12:00	NB	31



Start: 2025-10-17
End: 2025-10-24
Times: 0:00:00-23:59:59

Traffic Volume by Direction

Desale St SW, SB

Length Range: 0-500 ft
Speed Range: 1-150 mph
Lanes Included: 1, 2

Date	Time	Direction	Volume
	12:00	SB	20
	13:00	NB	34
	13:00	SB	21
	14:00	NB	33
	14:00	SB	27
	15:00	NB	60
	15:00	SB	35
	16:00	NB	49
	16:00	SB	57
	17:00	NB	45
	17:00	SB	38
	18:00	NB	21
	18:00	SB	30
	19:00	NB	18
	19:00	SB	19
	20:00	NB	9
	20:00	SB	18
	21:00	NB	10
	21:00	SB	12
	22:00	NB	4
	22:00	SB	1
	23:00	NB	2
	23:00	SB	4
2025-10-23	0:00	NB	1
	0:00	SB	2
	3:00	NB	1
	4:00	NB	2
	5:00	NB	3
	5:00	SB	6
	6:00	NB	20



Start: 2025-10-17
End: 2025-10-24
Times: 0:00:00-23:59:59

Traffic Volume by Direction

Desale St SW, SB

Length Range: 0-500 ft
Speed Range: 1-150 mph
Lanes Included: 1, 2

Date	Time	Direction	Volume
	6:00	SB	15
	7:00	NB	41
	7:00	SB	25
	8:00	NB	32
	8:00	SB	33
	9:00	NB	26
	9:00	SB	24
	10:00	NB	27
	10:00	SB	26
	11:00	NB	29
	11:00	SB	22
	12:00	NB	25
	12:00	SB	35
	13:00	NB	25
	13:00	SB	22
	14:00	NB	38
	14:00	SB	31
	15:00	NB	49
	15:00	SB	44
	16:00	NB	44
	16:00	SB	44
	17:00	NB	51
	17:00	SB	35
	18:00	NB	50
	18:00	SB	36
	19:00	NB	22
	19:00	SB	17
	20:00	NB	18
	20:00	SB	23
	21:00	NB	9



Start: 2025-10-17
End: 2025-10-24
Times: 0:00:00-23:59:59

Traffic Volume by Direction

Desale St SW, SB

Length Range: 0-500 ft
Speed Range: 1-150 mph
Lanes Included: 1, 2

Date	Time	Direction	Volume
	21:00	SB	18
	22:00	NB	4
	22:00	SB	4
	23:00	NB	4
	23:00	SB	3
2025-10-24	0:00	NB	2
	0:00	SB	1
	1:00	NB	1
	1:00	SB	1
	2:00	NB	1
	3:00	NB	1
	4:00	NB	2
	4:00	SB	1
	5:00	NB	3
	5:00	SB	3
	6:00	NB	23
	6:00	SB	16
	7:00	NB	51
	7:00	SB	36
	8:00	NB	41
	8:00	SB	32
	9:00	NB	25
	9:00	SB	33
	10:00	NB	28
	10:00	SB	26
	11:00	NB	21
	11:00	SB	27
	12:00	NB	7
	12:00	SB	27
	13:00	NB	1



Start: 2025-10-17
End: 2025-10-24
Times: 0:00:00-23:59:59

Traffic Volume by Direction

Desale St SW, SB

Length Range: 0-500 ft
Speed Range: 1-150 mph
Lanes Included: 1, 2

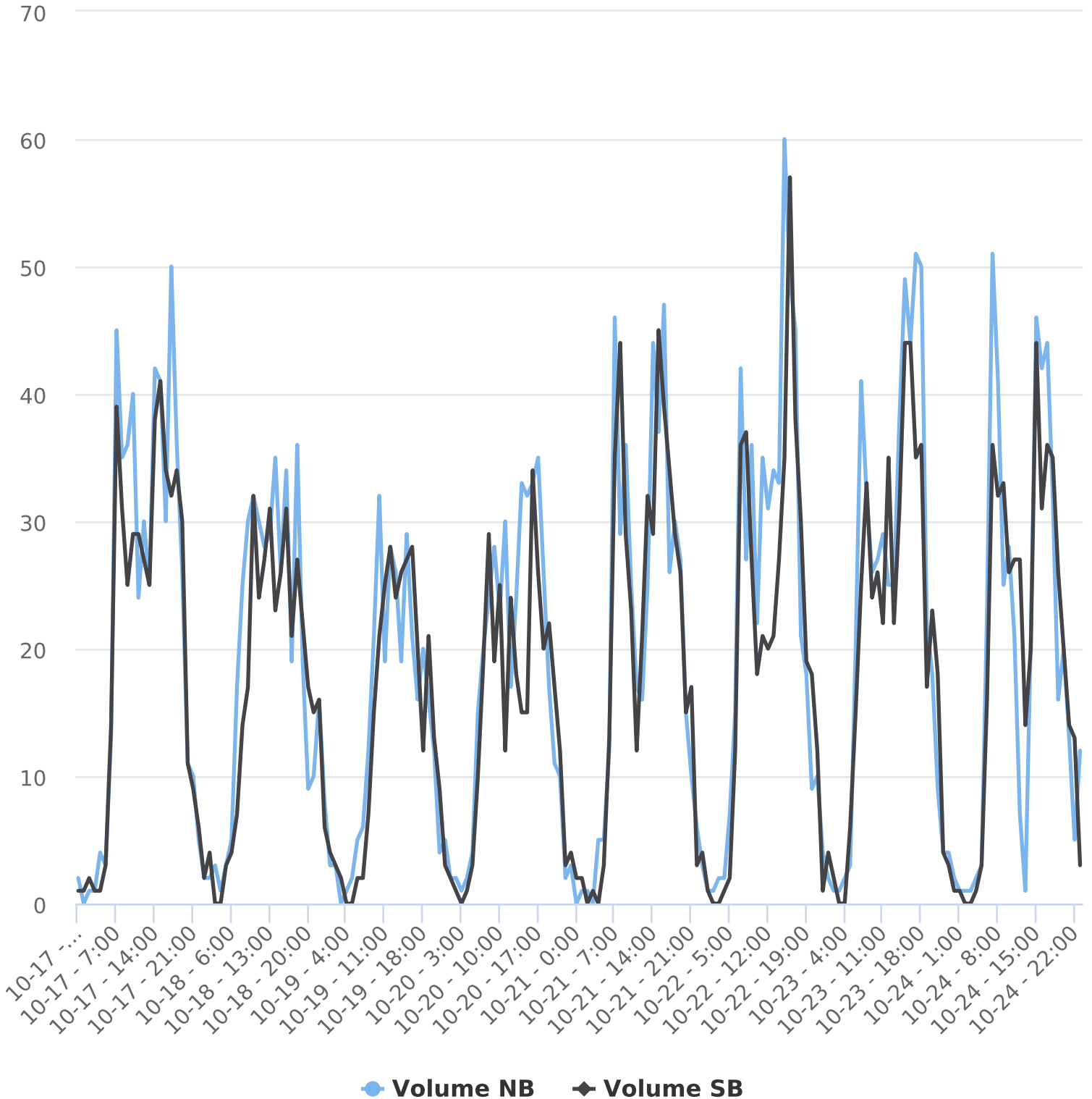
Date	Time	Direction	Volume
	13:00	SB	14
	14:00	NB	21
	14:00	SB	20
	15:00	NB	46
	15:00	SB	44
	16:00	NB	42
	16:00	SB	31
	17:00	NB	44
	17:00	SB	36
	18:00	NB	32
	18:00	SB	35
	19:00	NB	16
	19:00	SB	26
	20:00	NB	20
	20:00	SB	20
	21:00	NB	13
	21:00	SB	14
	22:00	NB	5
	22:00	SB	13
	23:00	NB	12
	23:00	SB	3
Total			6845



Start: 2025-10-17
End: 2025-10-24
Times: 0:00:00-23:59:59

Length Range: 0-500 ft
Speed Range: 1-150 mph
Lanes Included: 1, 2

Volume by Direction





Start: 2025-11-01
End: 2025-11-08
Times: 0:00:00-23:59:59

Traffic Volume by Direction

Desale St (2), EB

Length Range: 0-500 ft
Speed Range: 1-150 mph
Lanes Included: 1, 2

Date	Time	Direction	Volume
2025-11-01	0:00	WB	6
	0:00	EB	8
	1:00	WB	2
	1:00	EB	4
	2:00	WB	2
	2:00	EB	1
	3:00	WB	5
	3:00	EB	3
	4:00	WB	4
	4:00	EB	3
	5:00	WB	1
	5:00	EB	1
	6:00	WB	9
	6:00	EB	15
	7:00	WB	14
	7:00	EB	14
	8:00	WB	12
	8:00	EB	12
	9:00	WB	24
	9:00	EB	21
	10:00	WB	34
	10:00	EB	43
	11:00	WB	28
	11:00	EB	29
	12:00	WB	21
	12:00	EB	34
	13:00	WB	23
	13:00	EB	28
	14:00	WB	15
	14:00	EB	22



Start: 2025-11-01
End: 2025-11-08
Times: 0:00:00-23:59:59

Traffic Volume by Direction

Desale St (2), EB

Length Range: 0-500 ft
Speed Range: 1-150 mph
Lanes Included: 1, 2

Date	Time	Direction	Volume
	15:00	WB	21
	15:00	EB	25
	16:00	WB	29
	16:00	EB	24
	17:00	WB	26
	17:00	EB	29
	18:00	WB	19
	18:00	EB	26
	19:00	WB	21
	19:00	EB	14
	20:00	WB	16
	20:00	EB	14
	21:00	WB	15
	21:00	EB	11
	22:00	WB	13
	22:00	EB	16
	23:00	WB	3
	23:00	EB	7
2025-11-02	0:00	WB	6
	0:00	EB	3
	1:00	WB	1
	1:00	EB	5
	2:00	WB	1
	2:00	EB	2
	3:00	WB	3
	3:00	EB	1
	4:00	WB	2
	5:00	EB	1
	6:00	WB	2
	6:00	EB	3



Start: 2025-11-01
End: 2025-11-08
Times: 0:00:00-23:59:59

Traffic Volume by Direction

Desale St (2), EB

Length Range: 0-500 ft
Speed Range: 1-150 mph
Lanes Included: 1, 2

Date	Time	Direction	Volume
	7:00	WB	8
	7:00	EB	5
	8:00	WB	12
	8:00	EB	13
	9:00	WB	25
	9:00	EB	21
	10:00	WB	17
	10:00	EB	22
	11:00	WB	18
	11:00	EB	19
	12:00	WB	17
	12:00	EB	23
	13:00	WB	31
	13:00	EB	30
	14:00	WB	19
	14:00	EB	32
	15:00	WB	18
	15:00	EB	26
	16:00	WB	27
	16:00	EB	25
	17:00	WB	22
	17:00	EB	24
	18:00	WB	18
	18:00	EB	16
	19:00	WB	14
	19:00	EB	18
	20:00	WB	10
	20:00	EB	9
	21:00	WB	11
	21:00	EB	9



Start: 2025-11-01
End: 2025-11-08
Times: 0:00:00-23:59:59

Traffic Volume by Direction

Desale St (2), EB

Length Range: 0-500 ft
Speed Range: 1-150 mph
Lanes Included: 1, 2

Date	Time	Direction	Volume
	22:00	WB	1
	22:00	EB	3
	23:00	WB	2
	23:00	EB	3
2025-11-03	0:00	EB	2
	1:00	WB	2
	1:00	EB	1
	2:00	EB	1
	3:00	WB	1
	4:00	EB	2
	5:00	WB	4
	5:00	EB	3
	6:00	WB	16
	6:00	EB	8
	7:00	WB	32
	7:00	EB	23
	8:00	WB	42
	8:00	EB	30
	9:00	WB	27
	9:00	EB	22
	10:00	WB	23
	10:00	EB	28
	11:00	WB	18
	11:00	EB	18
	12:00	WB	27
	12:00	EB	23
	13:00	WB	17
	13:00	EB	27
	14:00	WB	20
	14:00	EB	30



Start: 2025-11-01
End: 2025-11-08
Times: 0:00:00-23:59:59

Traffic Volume by Direction

Desale St (2), EB

Length Range: 0-500 ft
Speed Range: 1-150 mph
Lanes Included: 1, 2

Date	Time	Direction	Volume
	15:00	WB	35
	15:00	EB	36
	16:00	WB	33
	16:00	EB	48
	17:00	WB	40
	17:00	EB	49
	18:00	WB	24
	18:00	EB	37
	19:00	WB	19
	19:00	EB	17
	20:00	WB	11
	20:00	EB	21
	21:00	WB	12
	21:00	EB	11
	22:00	WB	2
	22:00	EB	7
	23:00	WB	5
	23:00	EB	7
2025-11-04	0:00	EB	2
	1:00	WB	1
	1:00	EB	2
	2:00	EB	1
	3:00	WB	1
	4:00	WB	3
	4:00	EB	2
	5:00	WB	1
	5:00	EB	6
	6:00	WB	17
	6:00	EB	12
	7:00	WB	41



Start: 2025-11-01
End: 2025-11-08
Times: 0:00:00-23:59:59

Traffic Volume by Direction

Desale St (2), EB

Length Range: 0-500 ft
Speed Range: 1-150 mph
Lanes Included: 1, 2

Date	Time	Direction	Volume
	7:00	EB	29
	8:00	WB	39
	8:00	EB	23
	9:00	WB	31
	9:00	EB	24
	10:00	WB	23
	10:00	EB	24
	11:00	WB	31
	11:00	EB	31
	12:00	WB	27
	12:00	EB	21
	13:00	WB	28
	13:00	EB	33
	14:00	WB	42
	14:00	EB	34
	15:00	WB	29
	15:00	EB	32
	16:00	WB	38
	16:00	EB	46
	17:00	WB	38
	17:00	EB	58
	18:00	WB	29
	18:00	EB	35
	19:00	WB	13
	19:00	EB	29
	20:00	WB	4
	20:00	EB	8
	21:00	WB	8
	21:00	EB	5
	22:00	WB	5



Start: 2025-11-01
End: 2025-11-08
Times: 0:00:00-23:59:59

Traffic Volume by Direction

Desale St (2), EB

Length Range: 0-500 ft
Speed Range: 1-150 mph
Lanes Included: 1, 2

Date	Time	Direction	Volume
	22:00	EB	2
	23:00	EB	5
2025-11-05	0:00	EB	2
	1:00	EB	1
	2:00	EB	1
	3:00	WB	2
	3:00	EB	1
	4:00	EB	2
	5:00	WB	6
	5:00	EB	7
	6:00	WB	20
	6:00	EB	17
	7:00	WB	47
	7:00	EB	39
	8:00	WB	45
	8:00	EB	32
	9:00	WB	30
	9:00	EB	26
	10:00	WB	18
	10:00	EB	21
	11:00	WB	28
	11:00	EB	24
	12:00	WB	13
	12:00	EB	18
	13:00	WB	19
	13:00	EB	26
	14:00	WB	30
	14:00	EB	44
	15:00	WB	39
	15:00	EB	55



Start: 2025-11-01
End: 2025-11-08
Times: 0:00:00-23:59:59

Traffic Volume by Direction

Desale St (2), EB

Length Range: 0-500 ft
Speed Range: 1-150 mph
Lanes Included: 1, 2

Date	Time	Direction	Volume
	16:00	WB	42
	16:00	EB	42
	17:00	WB	41
	17:00	EB	56
	18:00	WB	31
	18:00	EB	45
	19:00	WB	14
	19:00	EB	22
	20:00	WB	14
	20:00	EB	14
	21:00	WB	7
	21:00	EB	3
	22:00	WB	3
	22:00	EB	7
	23:00	WB	4
	23:00	EB	5
2025-11-06	0:00	WB	2
	0:00	EB	2
	1:00	EB	2
	2:00	EB	1
	3:00	WB	3
	3:00	EB	1
	4:00	EB	2
	5:00	WB	4
	5:00	EB	4
	6:00	WB	19
	6:00	EB	21
	7:00	WB	51
	7:00	EB	34
	8:00	WB	38



Start: 2025-11-01
End: 2025-11-08
Times: 0:00:00-23:59:59

Traffic Volume by Direction

Desale St (2), EB

Length Range: 0-500 ft
Speed Range: 1-150 mph
Lanes Included: 1, 2

Date	Time	Direction	Volume
	8:00	EB	32
	9:00	WB	30
	9:00	EB	20
	10:00	WB	18
	10:00	EB	28
	11:00	WB	15
	11:00	EB	18
	12:00	WB	28
	12:00	EB	23
	13:00	WB	29
	13:00	EB	24
	14:00	WB	20
	14:00	EB	32
	15:00	WB	35
	15:00	EB	48
	16:00	WB	38
	16:00	EB	55
	17:00	WB	36
	17:00	EB	57
	18:00	WB	31
	18:00	EB	30
	19:00	WB	19
	19:00	EB	25
	20:00	WB	10
	20:00	EB	13
	21:00	WB	17
	21:00	EB	17
	22:00	WB	6
	22:00	EB	9
	23:00	WB	4



Start: 2025-11-01
End: 2025-11-08
Times: 0:00:00-23:59:59

Traffic Volume by Direction

Desale St (2), EB

Length Range: 0-500 ft
Speed Range: 1-150 mph
Lanes Included: 1, 2

Date	Time	Direction	Volume
	23:00	EB	6
2025-11-07	0:00	WB	2
	0:00	EB	3
	2:00	EB	1
	4:00	EB	1
	5:00	WB	3
	5:00	EB	1
	6:00	WB	20
	6:00	EB	17
	7:00	WB	36
	7:00	EB	44
	8:00	WB	54
	8:00	EB	35
	9:00	WB	38
	9:00	EB	29
	10:00	WB	26
	10:00	EB	30
	11:00	WB	16
	11:00	EB	22
	12:00	WB	24
	12:00	EB	30
	13:00	WB	26
	13:00	EB	26
	14:00	WB	19
	14:00	EB	37
	15:00	WB	34
	15:00	EB	47
	16:00	WB	35
	16:00	EB	53
	17:00	WB	43



Start: 2025-11-01
End: 2025-11-08
Times: 0:00:00-23:59:59

Traffic Volume by Direction

Desale St (2), EB

Length Range: 0-500 ft
Speed Range: 1-150 mph
Lanes Included: 1, 2

Date	Time	Direction	Volume
	17:00	EB	58
	18:00	WB	31
	18:00	EB	30
	19:00	WB	26
	19:00	EB	25
	20:00	WB	17
	20:00	EB	16
	21:00	WB	9
	21:00	EB	13
	22:00	WB	9
	22:00	EB	13
	23:00	WB	6
	23:00	EB	2
2025-11-08	0:00	WB	2
	0:00	EB	4
	1:00	EB	2
	4:00	WB	1
	4:00	EB	1
	5:00	WB	5
	6:00	WB	8
	6:00	EB	8
	7:00	WB	9
	7:00	EB	14
	8:00	WB	20
	8:00	EB	20
	9:00	WB	26
	9:00	EB	21
	10:00	WB	30
	10:00	EB	32
	11:00	WB	32



Start: 2025-11-01
End: 2025-11-08
Times: 0:00:00-23:59:59

Traffic Volume by Direction

Desale St (2), EB

Length Range: 0-500 ft
Speed Range: 1-150 mph
Lanes Included: 1, 2

Date	Time	Direction	Volume
	11:00	EB	41
	12:00	WB	19
	12:00	EB	28
	13:00	WB	24
	13:00	EB	22
	14:00	WB	21
	14:00	EB	27
	15:00	WB	25
	15:00	EB	32
	16:00	WB	31
	16:00	EB	21
	17:00	WB	26
	17:00	EB	30
	18:00	WB	22
	18:00	EB	15
	19:00	WB	15
	19:00	EB	23
	20:00	WB	9
	20:00	EB	10
	21:00	WB	13
	21:00	EB	19
	22:00	WB	15
	22:00	EB	4
	23:00	WB	5
	23:00	EB	5

Total			6803
--------------	--	--	-------------



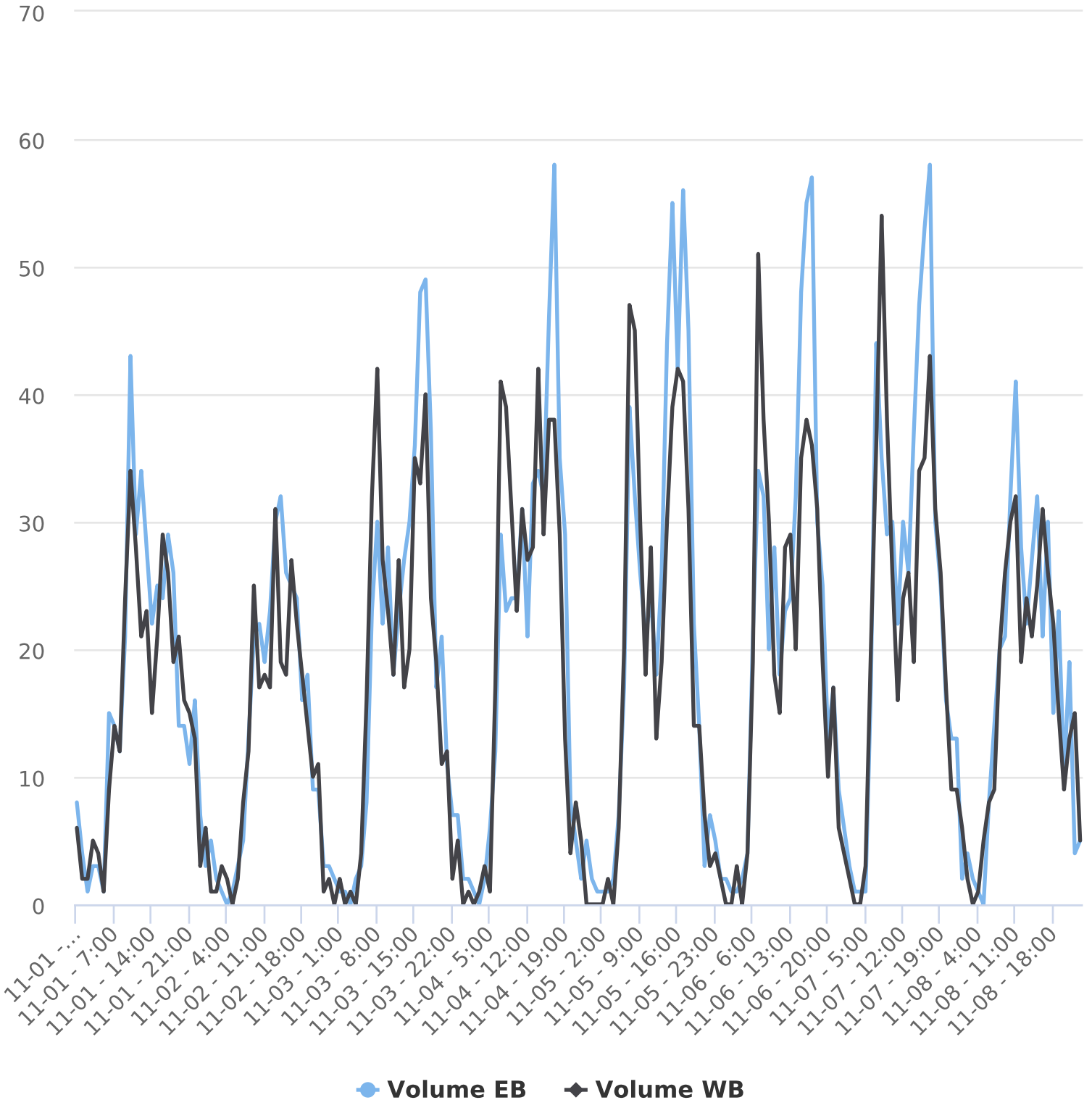
Traffic Volume by Direction

Desale St (2), EB

Start: 2025-11-01
End: 2025-11-08
Times: 0:00:00-23:59:59

Length Range: 0-500 ft
Speed Range: 1-150 mph
Lanes Included: 1, 2

Volume by Direction





Start: 2025-11-01
End: 2025-11-08
Times: 0:00:00-23:59:59

Traffic Volume by Direction

James Dr., NB

Length Range: 0-500 ft
Speed Range: 1-150 mph
Lanes Included: 1, 2

Date	Time	Direction	Volume
2025-11-01	0:00	SB	1
	3:00	SB	2
	6:00	SB	2
	7:00	SB	5
	8:00	SB	3
	8:00	NB	1
	9:00	SB	4
	10:00	SB	8
	11:00	SB	3
	11:00	NB	2
	12:00	SB	5
	13:00	SB	8
	13:00	NB	12
	14:00	SB	10
	14:00	NB	7
	15:00	SB	5
	15:00	NB	10
	16:00	SB	2
	16:00	NB	2
	17:00	SB	2
	18:00	SB	3
	18:00	NB	2
	19:00	SB	8
	19:00	NB	3
	20:00	SB	5
	20:00	NB	3
	21:00	NB	2
	22:00	SB	3
	22:00	NB	3
	23:00	NB	2



Start: 2025-11-01
End: 2025-11-08
Times: 0:00:00-23:59:59

Traffic Volume by Direction

James Dr., NB

Length Range: 0-500 ft
Speed Range: 1-150 mph
Lanes Included: 1, 2

Date	Time	Direction	Volume
2025-11-02	0:00	NB	1
	1:00	NB	1
	2:00	SB	1
	2:00	NB	1
	3:00	SB	1
	3:00	NB	1
	4:00	SB	1
	4:00	NB	1
	6:00	SB	1
	7:00	SB	4
	7:00	NB	2
	8:00	SB	2
	8:00	NB	1
	9:00	SB	6
	9:00	NB	1
	10:00	SB	5
	10:00	NB	6
	11:00	SB	7
	11:00	NB	5
	12:00	SB	5
	12:00	NB	4
	13:00	SB	5
	13:00	NB	4
	14:00	SB	5
	14:00	NB	3
	15:00	SB	7
	15:00	NB	4
	16:00	SB	7
	16:00	NB	2
	17:00	SB	3



Start: 2025-11-01
End: 2025-11-08
Times: 0:00:00-23:59:59

Traffic Volume by Direction

James Dr., NB

Length Range: 0-500 ft
Speed Range: 1-150 mph
Lanes Included: 1, 2

Date	Time	Direction	Volume
	17:00	NB	3
	18:00	SB	7
	18:00	NB	1
	19:00	SB	2
	19:00	NB	5
	20:00	SB	2
	20:00	NB	3
	21:00	SB	2
	21:00	NB	1
	22:00	SB	1
	23:00	SB	1
2025-11-03	4:00	NB	1
	5:00	NB	1
	6:00	SB	5
	7:00	SB	7
	7:00	NB	5
	8:00	SB	9
	8:00	NB	6
	9:00	SB	7
	9:00	NB	7
	10:00	SB	12
	10:00	NB	6
	11:00	SB	6
	11:00	NB	4
	12:00	SB	4
	12:00	NB	11
	13:00	SB	6
	13:00	NB	6
	14:00	SB	10
	14:00	NB	6



Start: 2025-11-01
End: 2025-11-08
Times: 0:00:00-23:59:59

Traffic Volume by Direction

James Dr., NB

Length Range: 0-500 ft
Speed Range: 1-150 mph
Lanes Included: 1, 2

Date	Time	Direction	Volume
	15:00	SB	10
	15:00	NB	10
	16:00	SB	7
	16:00	NB	13
	17:00	SB	11
	17:00	NB	7
	18:00	SB	6
	18:00	NB	3
	19:00	SB	3
	19:00	NB	2
	20:00	SB	2
	20:00	NB	2
	21:00	SB	5
	21:00	NB	2
	23:00	SB	1
2025-11-04	1:00	SB	2
	4:00	SB	1
	6:00	SB	6
	6:00	NB	3
	7:00	SB	9
	7:00	NB	2
	8:00	SB	14
	8:00	NB	8
	9:00	SB	11
	9:00	NB	3
	10:00	SB	7
	10:00	NB	3
	11:00	SB	8
	11:00	NB	7
	12:00	SB	12



Traffic Volume by Direction

James Dr., NB

Start: 2025-11-01
End: 2025-11-08
Times: 0:00:00-23:59:59

Length Range: 0-500 ft
Speed Range: 1-150 mph
Lanes Included: 1, 2

Date	Time	Direction	Volume
	12:00	NB	11
	13:00	SB	11
	13:00	NB	10
	14:00	SB	12
	14:00	NB	15
	15:00	SB	18
	15:00	NB	11
	16:00	SB	8
	16:00	NB	14
	17:00	SB	9
	17:00	NB	16
	18:00	SB	6
	18:00	NB	4
	19:00	SB	2
	19:00	NB	2
	20:00	SB	1
	20:00	NB	2
	21:00	SB	5
2025-11-05	0:00	SB	1
	5:00	SB	2
	5:00	NB	2
	6:00	SB	6
	6:00	NB	1
	7:00	SB	9
	7:00	NB	4
	8:00	SB	19
	8:00	NB	6
	9:00	SB	6
	9:00	NB	2
	10:00	SB	5



Start: 2025-11-01
End: 2025-11-08
Times: 0:00:00-23:59:59

Traffic Volume by Direction

James Dr., NB

Length Range: 0-500 ft
Speed Range: 1-150 mph
Lanes Included: 1, 2

Date	Time	Direction	Volume
	10:00	NB	3
	11:00	SB	11
	11:00	NB	5
	12:00	SB	2
	12:00	NB	2
	13:00	SB	8
	13:00	NB	7
	14:00	SB	10
	14:00	NB	16
	15:00	SB	12
	15:00	NB	6
	16:00	SB	7
	16:00	NB	7
	17:00	SB	17
	17:00	NB	6
	18:00	SB	8
	18:00	NB	7
	19:00	SB	4
	19:00	NB	4
	20:00	SB	5
	20:00	NB	2
	21:00	SB	1
	21:00	NB	2
	22:00	SB	1
	23:00	NB	1
2025-11-06	3:00	NB	1
	6:00	SB	2
	7:00	SB	16
	7:00	NB	3
	8:00	SB	19



Start: 2025-11-01
End: 2025-11-08
Times: 0:00:00-23:59:59

Traffic Volume by Direction

James Dr., NB

Length Range: 0-500 ft
Speed Range: 1-150 mph
Lanes Included: 1, 2

Date	Time	Direction	Volume
	8:00	NB	10
	9:00	SB	5
	9:00	NB	2
	10:00	SB	10
	10:00	NB	3
	11:00	SB	9
	11:00	NB	10
	12:00	SB	7
	12:00	NB	7
	13:00	SB	6
	13:00	NB	11
	14:00	SB	5
	14:00	NB	4
	15:00	SB	17
	15:00	NB	11
	16:00	SB	15
	16:00	NB	13
	17:00	SB	9
	17:00	NB	10
	18:00	SB	3
	18:00	NB	2
	19:00	SB	4
	19:00	NB	2
	20:00	SB	3
	20:00	NB	2
	21:00	SB	5
	21:00	NB	3
	22:00	SB	2
	22:00	NB	3
	23:00	NB	2



Start: 2025-11-01
End: 2025-11-08
Times: 0:00:00-23:59:59

Traffic Volume by Direction

James Dr., NB

Length Range: 0-500 ft
Speed Range: 1-150 mph
Lanes Included: 1, 2

Date	Time	Direction	Volume
2025-11-07	5:00	SB	1
	5:00	NB	3
	6:00	SB	3
	7:00	SB	8
	7:00	NB	2
	8:00	SB	13
	8:00	NB	6
	9:00	SB	10
	9:00	NB	6
	10:00	SB	9
	10:00	NB	4
	11:00	SB	5
	11:00	NB	4
	12:00	SB	4
	12:00	NB	7
	13:00	SB	8
	13:00	NB	6
	14:00	SB	10
	14:00	NB	4
	15:00	SB	7
	15:00	NB	7
	16:00	SB	7
	16:00	NB	7
	17:00	SB	13
	17:00	NB	4
	18:00	SB	6
	18:00	NB	3
	19:00	SB	4
	19:00	NB	5
	20:00	SB	2



Start: 2025-11-01
End: 2025-11-08
Times: 0:00:00-23:59:59

Traffic Volume by Direction

James Dr., NB

Length Range: 0-500 ft
Speed Range: 1-150 mph
Lanes Included: 1, 2

Date	Time	Direction	Volume
	20:00	NB	2
	21:00	SB	1
	22:00	NB	3
2025-11-08	0:00	NB	1
	1:00	NB	1
	4:00	SB	1
	5:00	SB	2
	6:00	SB	1
	7:00	SB	2
	7:00	NB	3
	8:00	SB	6
	8:00	NB	2
	9:00	SB	7
	9:00	NB	2
	10:00	SB	5
	10:00	NB	8
	11:00	SB	7
	11:00	NB	10
	12:00	SB	5
	13:00	SB	2
	13:00	NB	2
	14:00	SB	8
	14:00	NB	6
	15:00	SB	6
	15:00	NB	8
	16:00	SB	8
	16:00	NB	3
	17:00	SB	5
	18:00	SB	2
	18:00	NB	2



Start: 2025-11-01
End: 2025-11-08
Times: 0:00:00-23:59:59

Traffic Volume by Direction

James Dr., NB

Length Range: 0-500 ft
Speed Range: 1-150 mph
Lanes Included: 1, 2

Date	Time	Direction	Volume
	19:00	SB	2
	20:00	SB	2
	20:00	NB	3
	21:00	SB	2
	21:00	NB	4
	22:00	NB	2
	23:00	SB	1
Total			1477



Traffic Volume by Direction

James Dr., NB

Start: 2025-11-01
End: 2025-11-08
Times: 0:00:00-23:59:59

Length Range: 0-500 ft
Speed Range: 1-150 mph
Lanes Included: 1, 2

Volume by Direction

