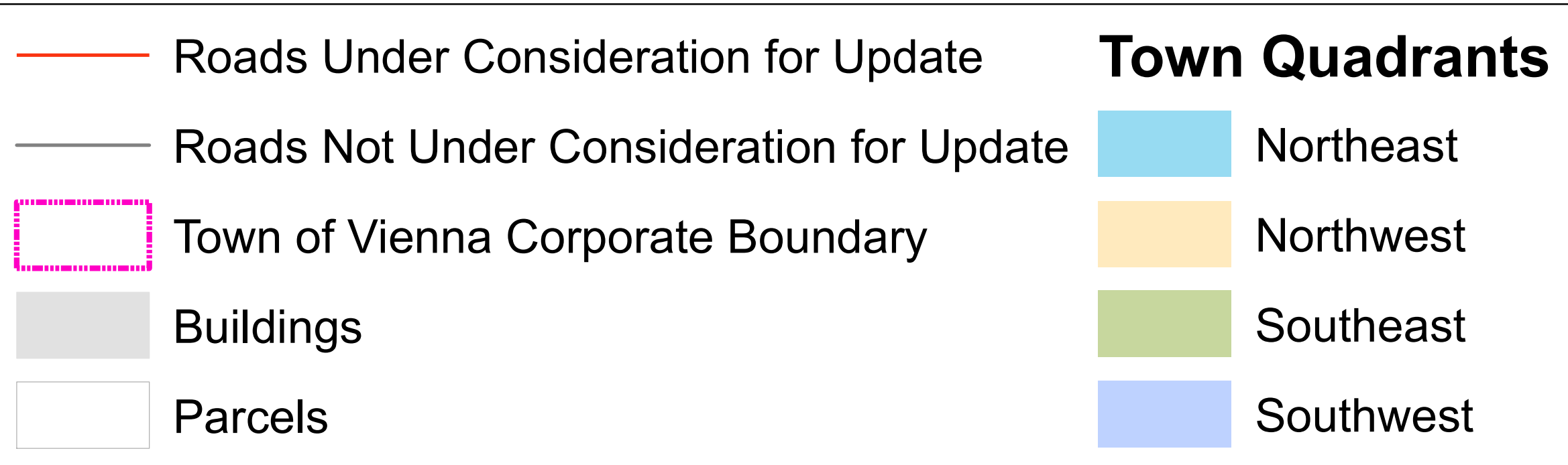
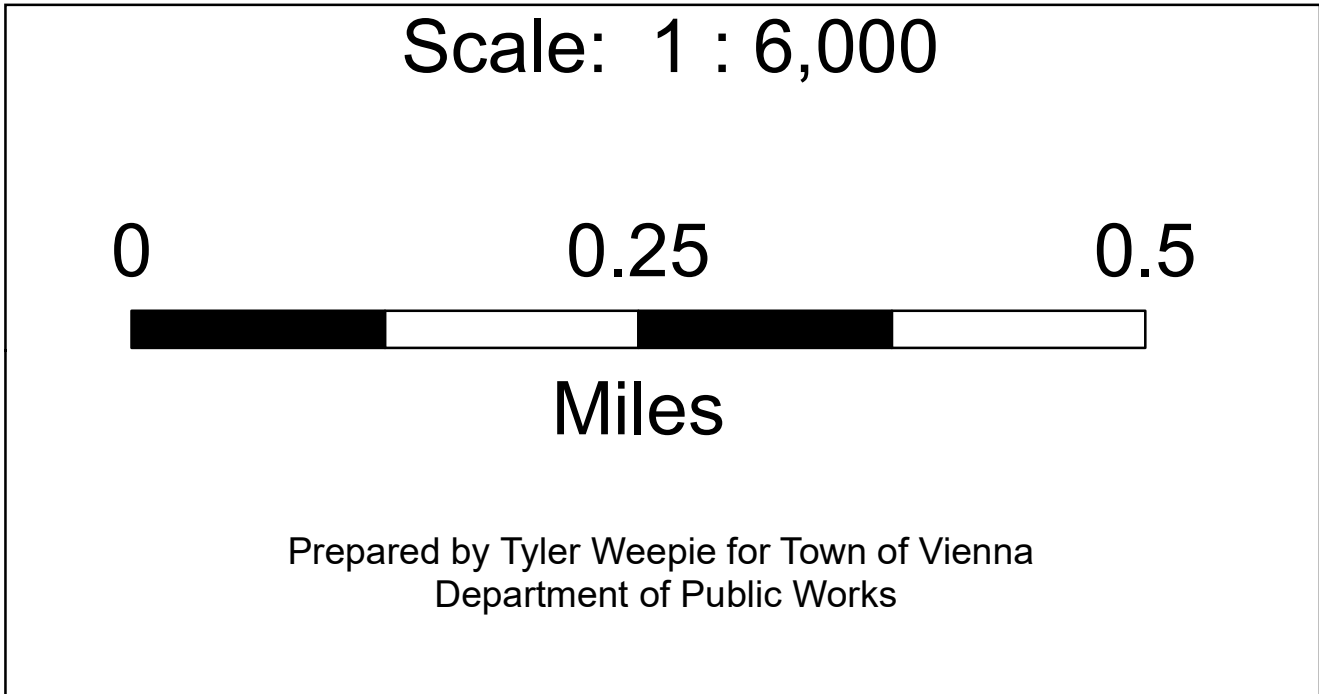

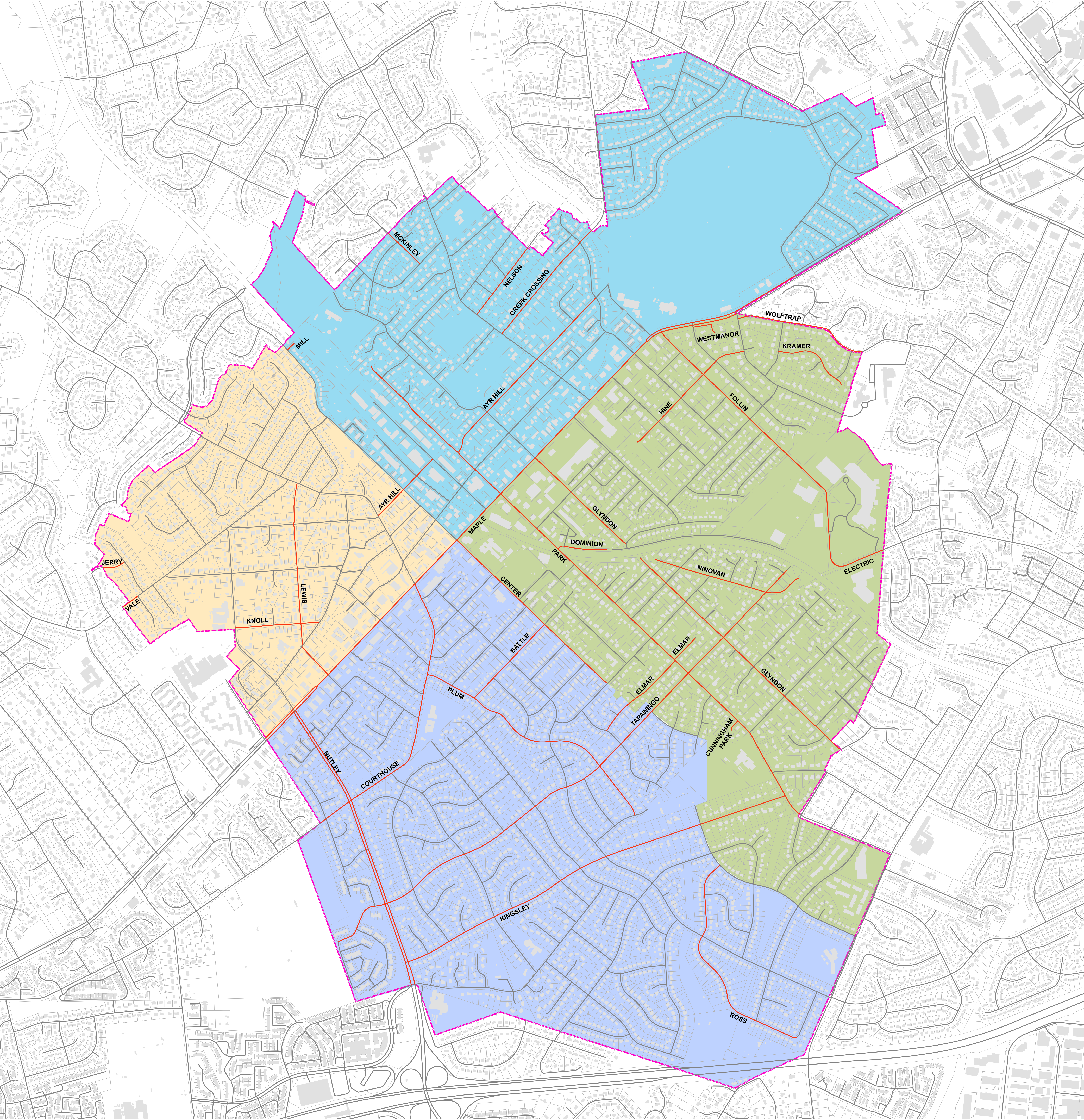


# Town of Vienna - Updates to VDOT Urban Maintenance Inventory



Data Source:  
Town of Vienna, Fairfax County GIS, and  
Virginia Information Technologies Agency VGIN

Projected Coordinate System:  
NAD\_1983\_StatePlane\_Virginia\_North\_FIPS\_4501\_Feet

The Town of Vienna and the County of Fairfax assume no responsibility  
for losses, if any, from the use of this map or any related data.

Date 1/9/2018